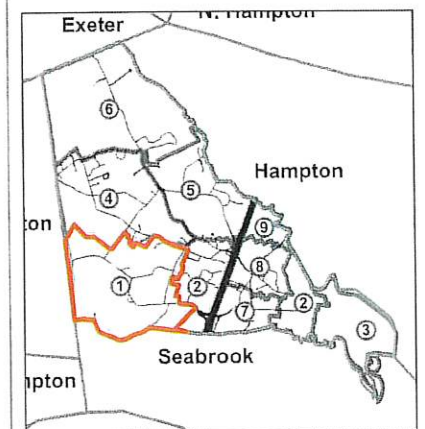


PROPOSED WEARE RD, TOWN OF SEABROOK WELLS', MAPS OF PROPERTIES WITHIN POTENTIAL IMPACT AREA

Tax Map

Town of Hampton Falls
Rockingham County
New Hampshire

- Parcels 2018
- Adjacent Maps
- Other Layers
 - Hooks
 - Easements
 - Utility ROW
 - Stream
 - From CAD



TAX MAP INDEX

- yellow - potential impact
- red - selected for optional monitoring

Disclaimer:

This map is for planning purposes only and not to be used for conveyances. All data represented is for planning and is not accurate for site details.

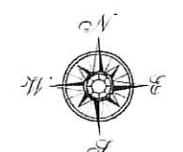
Source:

Property maps were prepared in April 1997 by James W. Sewall Co., Old Town, ME. Conversion to GIS and subsequent maintenance performed by Rockingham Planning Commission.

Maps have been updated through May 2018.

This map was funded under the Coastal Zone Management Act by NOAA's Office of Ocean and Coastal Resource Management in conjunction with the New Hampshire Coastal Program.

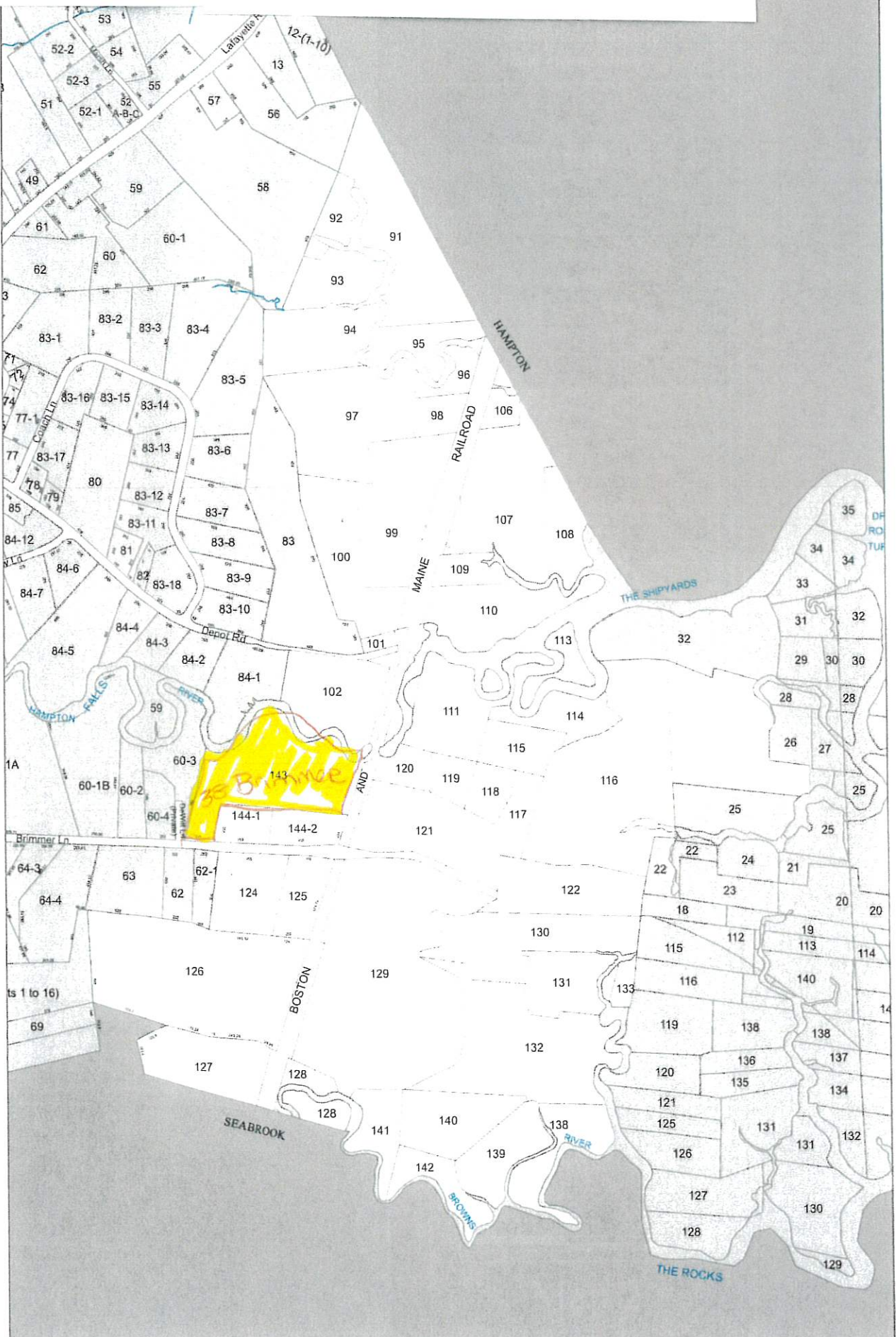
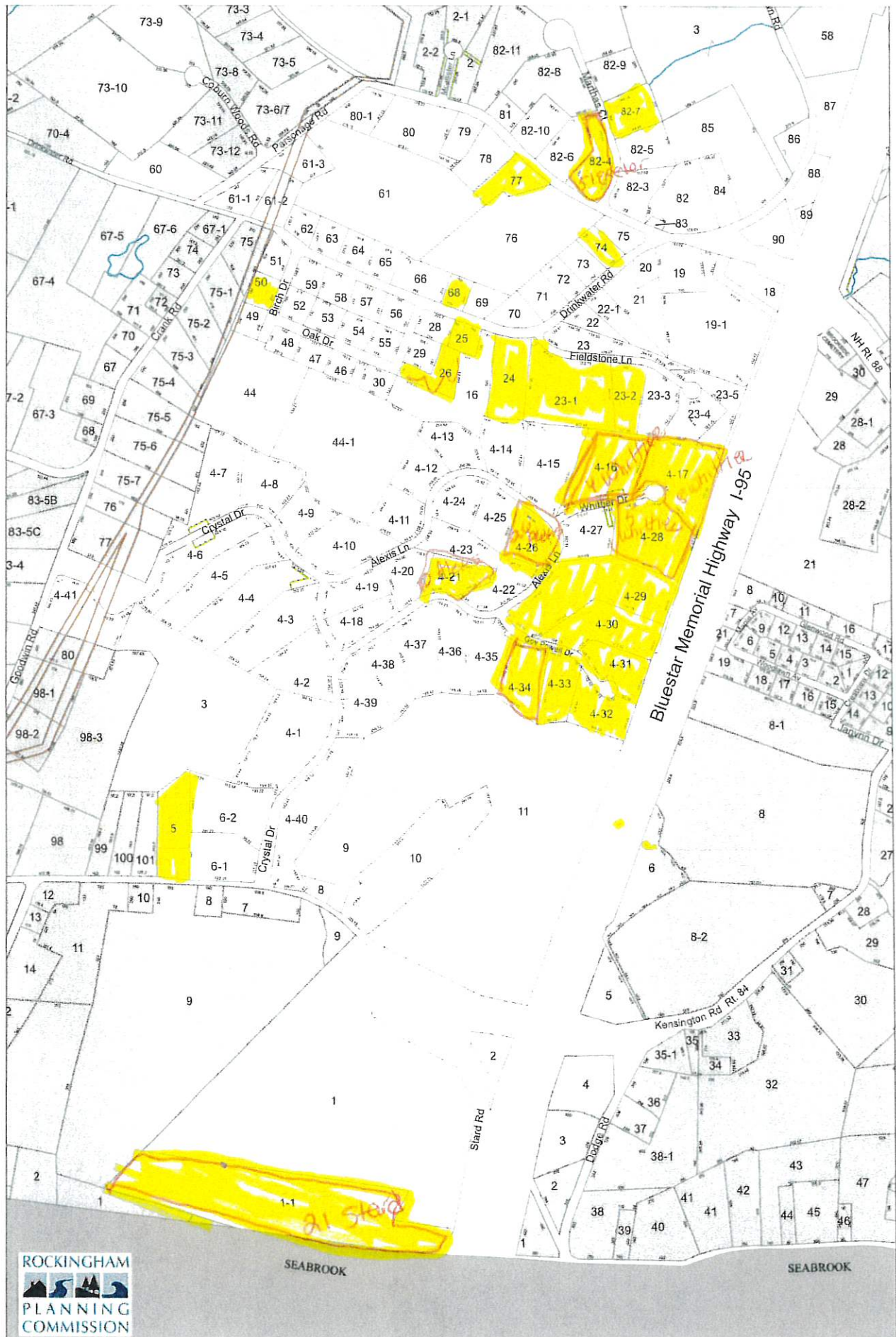
Produced by the Rockingham Planning Commission July 2018



0 0.125 0.25 Miles

Map 1

PROPOSED WEARE RD, TOWN OF SEABROOK WELLS', MAPS OF PROPERTIES WITHIN POTENTIAL IMPACT AREA

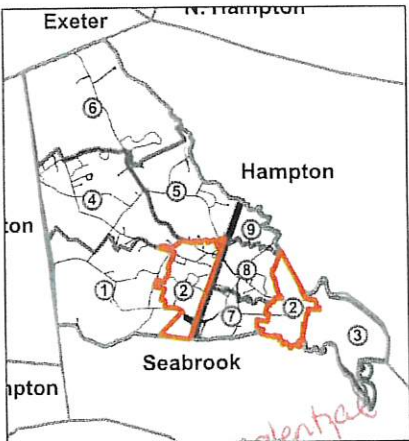


Tax Map

Town of Hampton Falls
Rockingham County
New Hampshire

Other Layers

- Hooks
- Easements
- Utility ROW
- Stream
- From CAD
- Adjacent Maps
- Parcels 2018



TAX MAP INDEX

Yellow - potential impact

Red - selected for optional monitoring

Disclaimer:

This map is for planning purposes only and not to be used for conveyances. All data represented is for planning and is not accurate for site details.

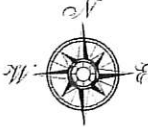
Source:

Property maps were prepared in April 1997 by James W. Sewall Co., Old Town, ME. Conversion to GIS and subsequent maintenance performed by Rockingham Planning Commission.

Maps have been updated through May 2018.

This map was funded under the Coastal Zone Management Act by NOAA's Office of Ocean and Coastal Resource Management in conjunction with the New Hampshire Coastal Program.

Produced by the Rockingham Planning Commission July 2018.



0 0.125 0.25 Miles

Map 2

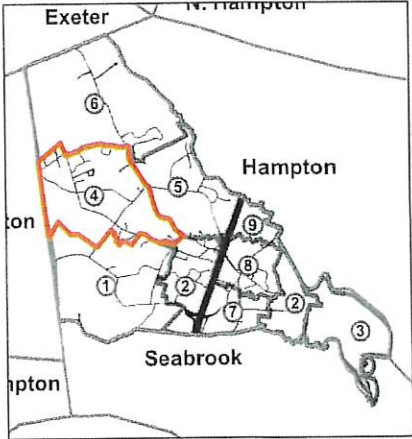
PROPOSED WEARE RD, TOWN OF SEABROOK WELLS', MAPS OF PROPERTIES WITHIN POTENTIAL IMPACT AREA

Tax Map

Town of Hampton Falls
Rockingham County
New Hampshire

Other Layers

- Layer
- Hooks
 - Easements
 - Utility ROW
 - Stream
 - From CAD
 - Adjacent Maps
 - Parcels 2018

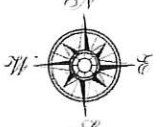


yellow - potential impact
red - selected for optional monitoring

Disclaimer:
This map is for planning purposes only and not to be used for conveyances. All data represented is for planning and is not accurate for site details.

Source:
Property maps were prepared in April 1997 by James W. Sewall Co., Old Town, ME. Conversion to GIS and subsequent maintenance performed by Rockingham Planning Commission.

Maps have been updated through May 2018.
This map was funded under the Coastal Zone Management Act by NOAA's Office of Ocean and Coastal Resource Management in conjunction with the New Hampshire Coastal Program.
Produced by the Rockingham Planning Commission July 2018



0 0.125 0.25 Miles

Map 4



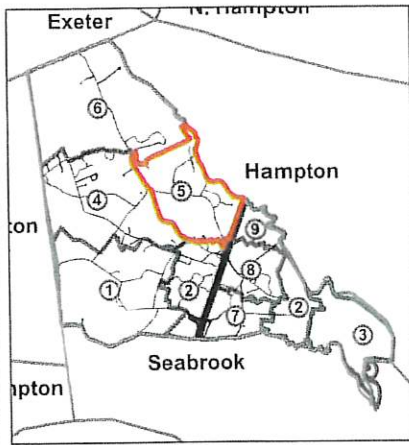
PROPOSED WEARE RD, TOWN OF SEABROOK WELLS', MAPS OF PROPERTIES WITHIN POTENTIAL IMPACT AREA

Tax Map

Town of Hampton Falls
Rockingham County
New Hampshire

Other Layers

- Layer
- Hooks
 - Easements
 - Utility ROW
 - Stream
 - From CAD
 - Adjacent Maps
 - Parcels 2018

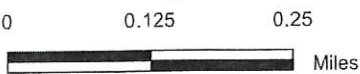
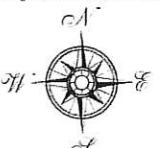


yellow - potential impact
[red] - selected for optional monitoring

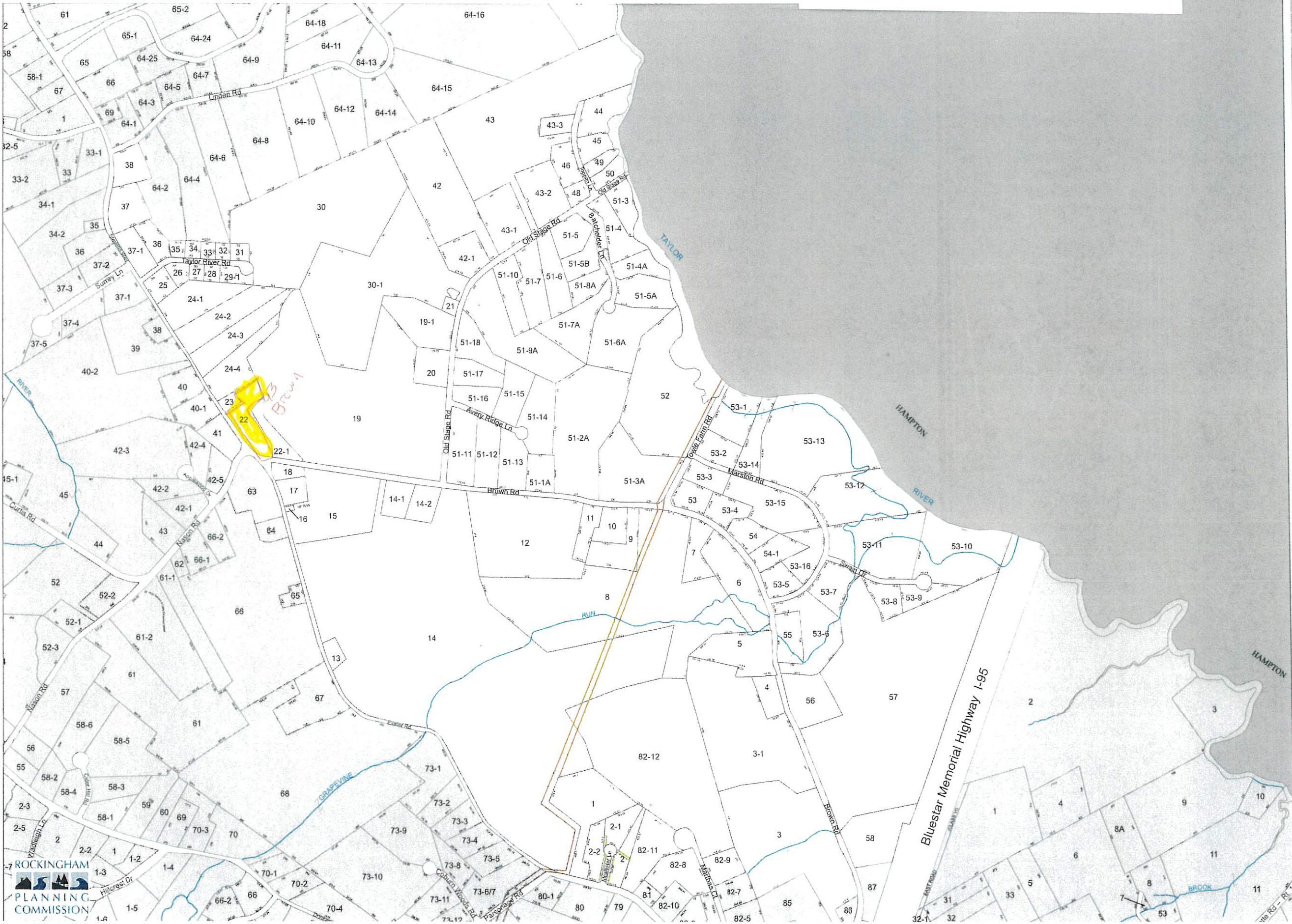
Disclaimer:
This map is for planning purposes only and not to be used for conveyances. All data represented is for planning and is not accurate for site details.

Source:
Property maps were prepared in April 1997 by James W. Sewall Co., Old Town, ME. Conversion to GIS and subsequent maintenance performed by Rockingham Planning Commission.

Maps have been updated through May 2018.
This map was funded under the Coastal Zone Management Act by NOAA's Office of Ocean and Coastal Resource Management in conjunction with the New Hampshire Coastal Program.
Produced by the Rockingham Planning Commission July 2018.



Map 5



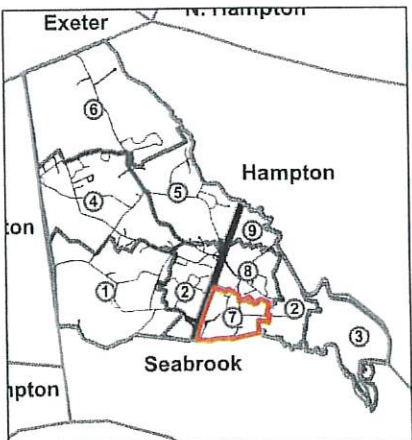
PROPOSED WEARE RD, TOWN OF SEABROOK WELLS', MAPS OF PROPERTIES WITHIN POTENTIAL IMPACT AREA

Tax Map

Town of Hampton Falls
Rockingham County
New Hampshire

Other Layers
Layer

- Hooks
- Easements
- Utility ROW
- Stream
- From CAD
- Adjacent Maps
- Parcels 2018



TAX MAP INDEX
yellow - potential impact
red - selected for optional monitoring

Disclaimer:

This map is for planning purposes only and not to be used for conveyances. All data represented is for planning and is not accurate for site details.

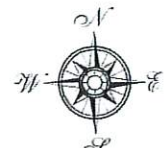
Source:

Property maps were prepared in April 1997 by James W. Sewall Co., Old Town, ME. Conversion to GIS and subsequent maintenance performed by Rockingham Planning Commission.

Maps have been updated through May 2018.

This map was funded under the Coastal Zone Management Act by NOAA's Office of Ocean and Coastal Resource Management in conjunction with the New Hampshire Coastal Program.

Produced by the Rockingham Planning Commission July 2018



0 0.0625 0.125 Miles

Map 7

PROPOSED WEARE RD, TOWN OF SEABROOK WELLS', MAPS OF PROPERTIES WITHIN POTENTIAL IMPACT AREA

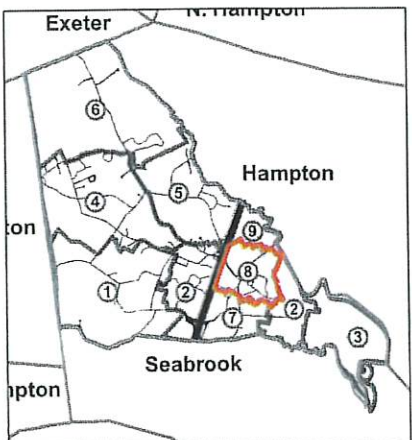
Tax Map

Town of Hampton Falls
Rockingham County
New Hampshire

Other Layers

Layer

- Hooks
- Easements
- Utility ROW
- Stream
- From CAD
- Adjacent Maps
- Parcels 2018



TAX MAP INDEX

yellow - potential impact
red - selected for optional monitoring

Disclaimer:

This map is for planning purposes only and not to be used for conveyances. All data represented is for planning and is not accurate for site details.

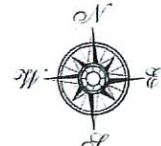
Source:

Property maps were prepared in April 1997 by James W. Sewall Co., Old Town, ME. Conversion to GIS and subsequent maintenance performed by Rockingham Planning Commission.

Maps have been updated through May 2018.

This map was funded under the Coastal Zone Management Act by NOAA's Office of Ocean and Coastal Resource Management in conjunction with the New Hampshire Coastal Program.

Produced by the Rockingham Planning Commission July 2018.



0 0.0625 0.125 Miles

Map 8